



CONSORCI
viesverdes
DE GIRONA



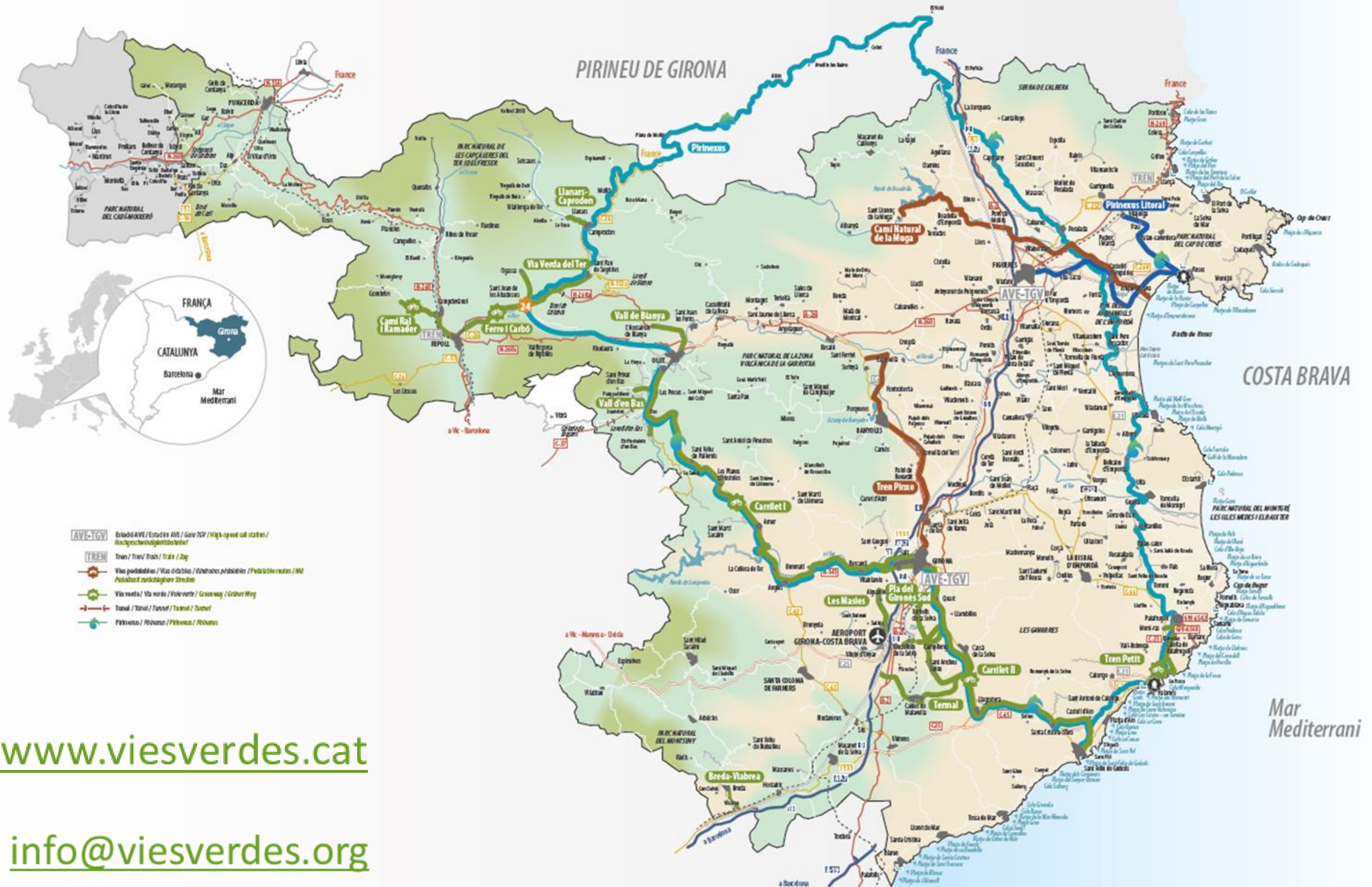
Diputació de Girona

Accessible Greenways in Girona

Girona, 03/11/2023



Routes



www.viesverdes.cat

info@viesverdes.org

972 486 950



**Adapted bikes
for reduced
mobility**



**Transfer to rent
bikes companies and
associations:**

lights and shadows



Girona greenways



From the Pirynées to the Costa Brava,
115 km of accessible route



www.gironagreenways.org



Promotional activities



Physical accessibility



Visual accessibility



Accessible website

viesverdes.cat/en/rutes_vies_verdes/iron-and-coal-route/

ome | Gaia | Image result for nik... | audio - Gemma Pol... | (14 n.º de no leídos... | MASTER PASS 2020 | BIENVENIDA – Vida... | LOGIN TOP COACH | Vidroop - Alumno... | Vidroop- Feli... | La Luna - José Millá... | Facebook | Inici - Portal de l'e... | (20+) Vies



ROUTES NEWS PRACTICAL INFO RENTALS AND TRANSFERS CONSORCI


Ferro i Carbó greenway


RIPOLL - ST. PAU DE SEGÚRIES


Ferro i Carbó greenway (Iron and Coal Route), in reference to the important ironworking tradition of the Baix Ripollès region and the mining of coal at Ogassa, follows the route that was once plied by the train. The initial 12 km of track (and the current 18 km) have been transformed into an ideal trail for enjoying a long walk or bicycle ride, and for reminding us of the industrial past that is an important part of our heritage. The section of railway going from Sant Joan de les Abadesses to Toralles remained in use until the mines closed down in 1967. The Sant Joan de les Abadesses – Ripoll section remained active until 1980, the year of its centennial anniversary.


In 2022, the route was extended to continue the greenway to Sant Pau de Segúries.


Information Programa Caminos Naturales: <https://www.mapa.gob.es/en/desarrollo-rural/temas/caminos-naturales/caminos-naturales/sector-noreste/ferro/default.aspx>

 Kilometers **18 km**


 Accessible route


 Slope **1%**




 Difficulty **Minimum**

 Pavement **Asphalt agglomerate**

 Maximum altitude **777 m (St. Joan Abadesses)**

 Minimum altitude **682 m (Ripoll)**

 Services **Wc (in stations) / Picnic area / Sant Joan de les Abadesses All-Terrain Cycling Centre**

 Download the route  Map  Wikiloc




Ronda Sant Antoni Maria Claret, 28A, 1r · 17002 Girona · T 972 48 69 50
info@viesverdes.org · 2012 © Consorci de les Vies Verdes de Girona

[Legal note](#) | [Privacy policy](#) | [Cookies](#) | [Credits](#)



APP Blind Explorer




Adapted sports round table and resources website

ddgi.cat/esport-adaptat/public/entitat/301/Consorti%2520de%2520les%2520Vies%2520Verdes%2520de%2520Girona

Para empezar Para empezar Google Gmail: espacio de a... Firmadoc BPM. VV... Diputació de Girona Acceso - GC-Epsilo... Export to XML - W... Pujar Fitxers ViesVerdes - Escio - ... Llibre d'estil de la... Optimot, consultes... Totes les adreces d'interès


Diputació de Girona **esport adaptat** MENÚ


 **CONSORCI vies verdes DE GIRONA**


Consorti de les Vies Verdes de Girona


Tipus: Entitat

Activitat Lorem ipsum dolor sit amet, consectetur adipiscing elit.

 Ronda Sant Antoni Maria Claret 28A 1er
17002 Girona

 972486950


 info@viesverdes.org

 https://://www.viesverdes.cat


Consorti creat per la gestió de les Vies Verdes i rutes pedalables de la província de Girona


[llegiu més +](#)

Activitats




Ruta del Ferro i Carbó
Tipus d'activitat: Lleure
Via Verda apta per tothom

 Tothom
<https://www.viesverdes.cat/>



Ruta del Tren Petit
Tipus d'activitat: Lleure
Via Verda del Tren Petita, 6,5 km

 Tothom
<https://www.viesverdes.cat/>

Thank you

info@viesverdes.org

www.viesverdes.cat

2003 - 2023